


















ZONING MAP

MARTIN, TENNESSEE

 HISTORIC DISTRICT
 Parcels_92
 MARTIN CITY LIMITS
 R-1 LOW DENSITY RESIDENTIAL
 R-1A HIGH DENSITY SINGLE FAMILY RESIDENTIAL
 R-2 MEDIUM DENSITY RESIDENTIAL
 R-3 HIGH DENSITY RESIDENTIAL
 R-4 PROFESSIONAL RESIDENTIAL
 B-1 LOCAL BUSINESS
 B-2 INTERMEDIATE BUSINESS
 B-3 CENTRAL BUSINESS
 P-B PLANNED BUSINESS
 H HOSPITAL
 U UNIVERSITY
 M-1 LIGHT INDUSTRIAL
 M-2 HEAVY INDUSTRIAL

BASE PARCEL DATA PROVIDED BY:
 THE TENNESSEE DEPARTMENT OF
 FINANCE & ADMINISTRATION
 OFFICE FOR INFORMATION RESOURCES
 UPDATED: JANUARY 9, 2024

MAP PREPARED BY THE:
 Northwest Tennessee Development District
 Regional Planning Department
 Martin, Tennessee

1,000 500 0 1,000 2,000 3,000 Feet

